



Meeting Pack - Ordinary Meeting on 10 June 2024

Appendix 1 – Payment List – June 2024

Appendix 2 – Receipts List – May 2024

Appendix 3 – Bank Reconciliation to 31 May 2024

Appendix 4 – Bridleway 8 & Bridleway 9 Modification Order

Appendix 5 – Footpath Diversion and Upgrade – Chestnut Farm

Acaster Malbis Parish Council

PAYMENTS (AWAITING AUTHORISATION) LIST

Vouche Code	Date	Minute	Bank	Cheque No	Description	Supplier	VAT Type	Net	VAT	Total
17 Grants/Projects - Planned	30/06/2024		HSBC Community Ac		Flower Tower Refresh	Dalbys Nurseries	X	47.25		47.25
18 Grants/Projects - Planned	30/06/2024		HSBC Community Ac		Flower Tower Refresh	B & Q	X	15.00		15.00
19 Banking	21/06/2024		HSBC Community Ac		Bank Charges	HSBC Bank	E	8.00		8.00
20 Clerk's Salary	25/06/2024		HSBC Community Ac		Clerk's Salary	C.H.Booth	X	399.00		399.00
21 Clerk's Salary	25/06/2024		HSBC Community Ac		HMRC Tax	HMRC - PAYE Deducted	X	6.60		6.60
22 Clerk's Allowances	25/06/2024		HSBC Community Ac		Clerk's Office Allowance	C.H.Booth	X	25.00		25.00
23 Clerk's Allowances	25/06/2024		HSBC Community Ac		Clerk's Telephone Allowance	C.H.Booth	X	18.00		18.00
Total								518.85		518.85

Acaster Malbis Parish Council

RECEIPTS LIST

Vouche Code	Date	Minute	Bank	Receipt No	Description	Supplier	VAT Type	Net	VAT	Total
-------------	------	--------	------	------------	-------------	----------	----------	-----	-----	-------

Total

Acaster Malbis Parish Council

	Bank Reconciliation at 31/05/2024		
	Cash in Hand 01/04/2024		11,396.16
	ADD		
	Receipts 01/04/2024 - 31/05/2024		3,308.86
			14,705.02
	SUBTRACT		
	Payments 01/04/2024 - 31/05/2024		2,003.96
A	Cash in Hand 31/05/2024 (per Cash Book)		12,701.06
	Cash in hand per Bank Statements		
	Petty Cash	31/05/2024	0.00
	HSBC Community Account	31/05/2024	500.00
	HSBC Money Manager Account	31/05/2024	12,201.06
			12,701.06
	Less unrepresented payments		
			12,701.06
	Plus unrepresented receipts		
B	Adjusted Bank Balance		12,701.06
	A = B Checks out OK		

NOTICE OF CONFIRMATION OF A DEFINITIVE MAP MODIFICATION ORDER

THE COUNCIL OF THE CITY OF YORK

WILDLIFE AND COUNTRYSIDE ACT 1981

THE COUNCIL OF THE CITY OF YORK (PART OF THE FORMER NO 2 AREA OF THE COUNTY OF THE WEST RIDING OF YORKSHIRE) DEFINITIVE MAP AND STATEMENT and the DEFINITIVE MAP AND STATEMENT FOR THE FORMER EAST RIDING OF YORKSHIRE NOW SITUATED INSIDE THE AREA OF THE COUNCIL OF THE CITY OF YORK

**PUBLIC BRIDLEWAY ACASTER MALBIS 8 & PUBLIC BRIDLEWAY NABURN 9
MODIFICATION ORDER 2020**

On 9 January 2024, an Inspector appointed by the Secretary of State modified and confirmed the above-named Order.

The effect of the confirmed Order is to modify the definitive map by adding the bridleway Acaster Malbis 8 between SE 5974 4563 to SE 5912 4554 and the bridleway Naburn 8 between SE 5977 4558 to SE 5981 4554.

A copy of the confirmed Order and Map may be seen free of charge on our website www.york.gov.uk/PROWNotices until 12 July 2024. Alternatively, you may write to the Rights of Way Officer at City of York Council, West Offices, Station Rise, York, YO1 6GA requesting a copy of the Order. There is no charge for this service.

If any person aggrieved by the confirmed Order wishes to question its validity on the ground that it is not within the power of Section 53 of the above-named Act, or that any requirement of Schedule 15 of the Act has not been complied with in relation to the Order, they may, within 42 days of the date of this Notice, make an application to the High Court under Schedule 15(12) to the Act.




Dated: 31 May 2024


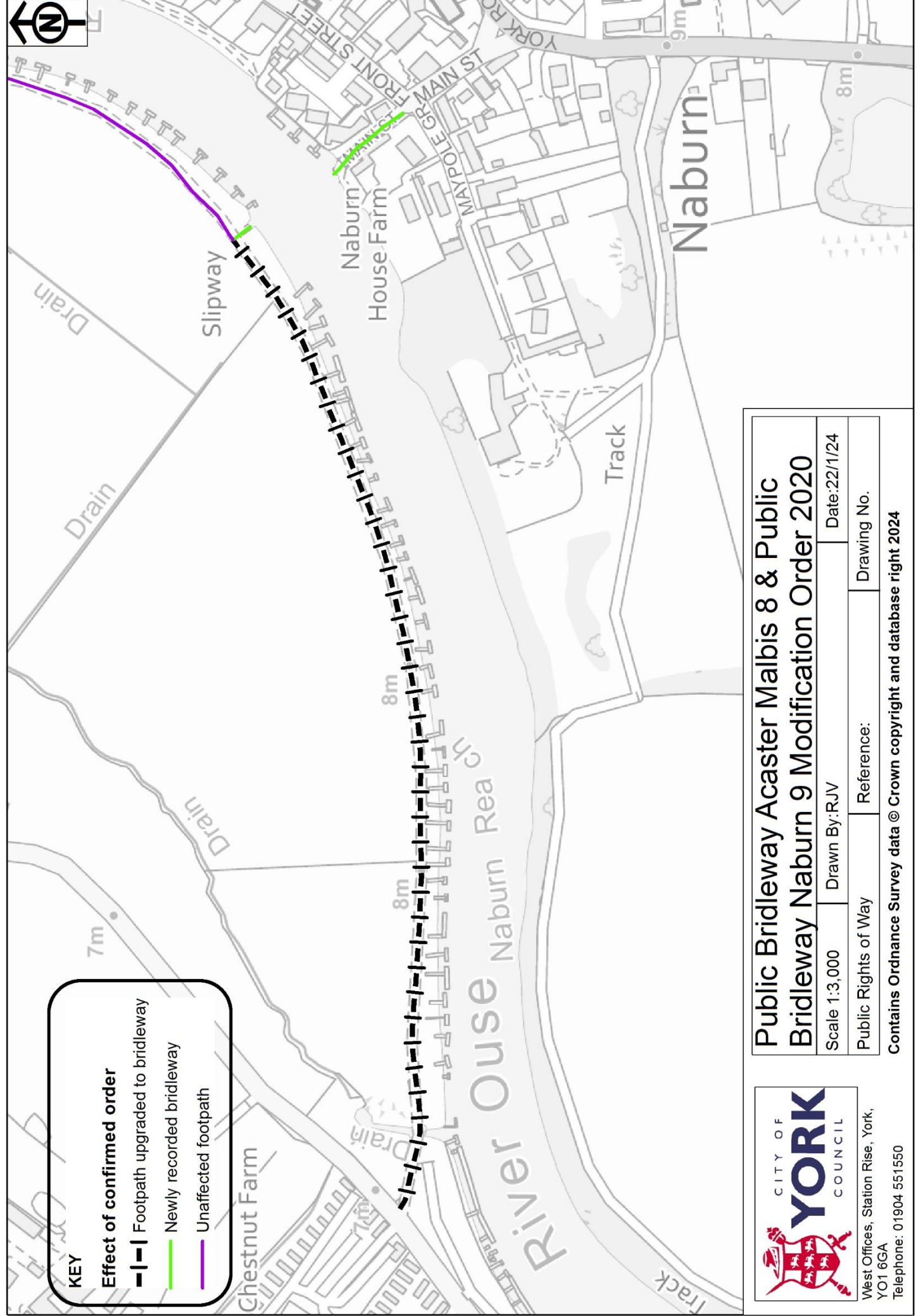
Bryn Roberts
Director of Governance
City of York Council
West Offices
Station Rise
York
YO1 6GA



KEY

Effect of confirmed order

-  Footpath upgraded to bridleway
-  Newly recorded bridleway
-  Unaffected footpath



CITY OF
YORK
COUNCIL

West Offices, Station Rise, York,
YO1 6GA
Telephone: 01904 551550

**Public Bridleway Acaster Malbis 8 & Public
Bridleway Naburn 9 Modification Order 2020**

Scale 1:3,000	Drawn By:RJV	Date:22/1/24
Public Rights of Way	Reference:	Drawing No.

Contains Ordnance Survey data © Crown copyright and database right 2024



Order Decision

Site visit made on 27 March 2023

by **C Beeby BA (Hons) MIPROW**

an Inspector appointed by the Secretary of State for Environment, Food and Rural Affairs

Decision date: 09 January 2024

Order Ref: **ROW/3295342**

- This Order is made under Section 53 (2) (b) of the Wildlife and Countryside Act 1981 (the 1981 Act) and is known as the Council of the City of York (part of the former No 2 Area of the County of the West Riding of Yorkshire) Definitive Map and Statement and the Definitive Map and Statement for the former East Riding of Yorkshire now situated inside the area of the Council of the City of York Public Restricted Byway Acaster Malbis 8 and Public Restricted Byway Naburn 9 Modification Order 2020.
- The Order is dated 16 April 2021 and proposes to modify the Definitive Map and Statement for the area by the recording of part of an existing public footpath as restricted byway in Acaster Malbis and the addition of a restricted byway in Naburn as shown in the Order plan and described in the Order Schedule.
- In accordance with Paragraph 8(2) of Schedule 15 to the Wildlife and Countryside Act 1981, notice has been given of the proposal to confirm the Order subject to modifications. No objections or representations were submitted in response to the proposed modifications.

Summary of Decision: The Order is confirmed with the modifications previously proposed.

Procedural Matters

1. As set out in my Interim Order decision (IOD), issued on 27 June 2023, the effect of the Order if confirmed with the modifications proposed would be to record public bridleways over land in the parishes of Acaster Malbis and Naburn. The proposed modifications are set out in paragraph 26 of the IOD.
2. In writing this decision I have found it convenient to refer to points marked on the Order Plan. I therefore attach a copy of this plan.

Conclusion

3. No objections or representations were submitted in response to the proposed modifications. Thus, for the reasons set out in my IOD, I conclude that the Order should be confirmed with the modifications previously proposed.

Formal Decision

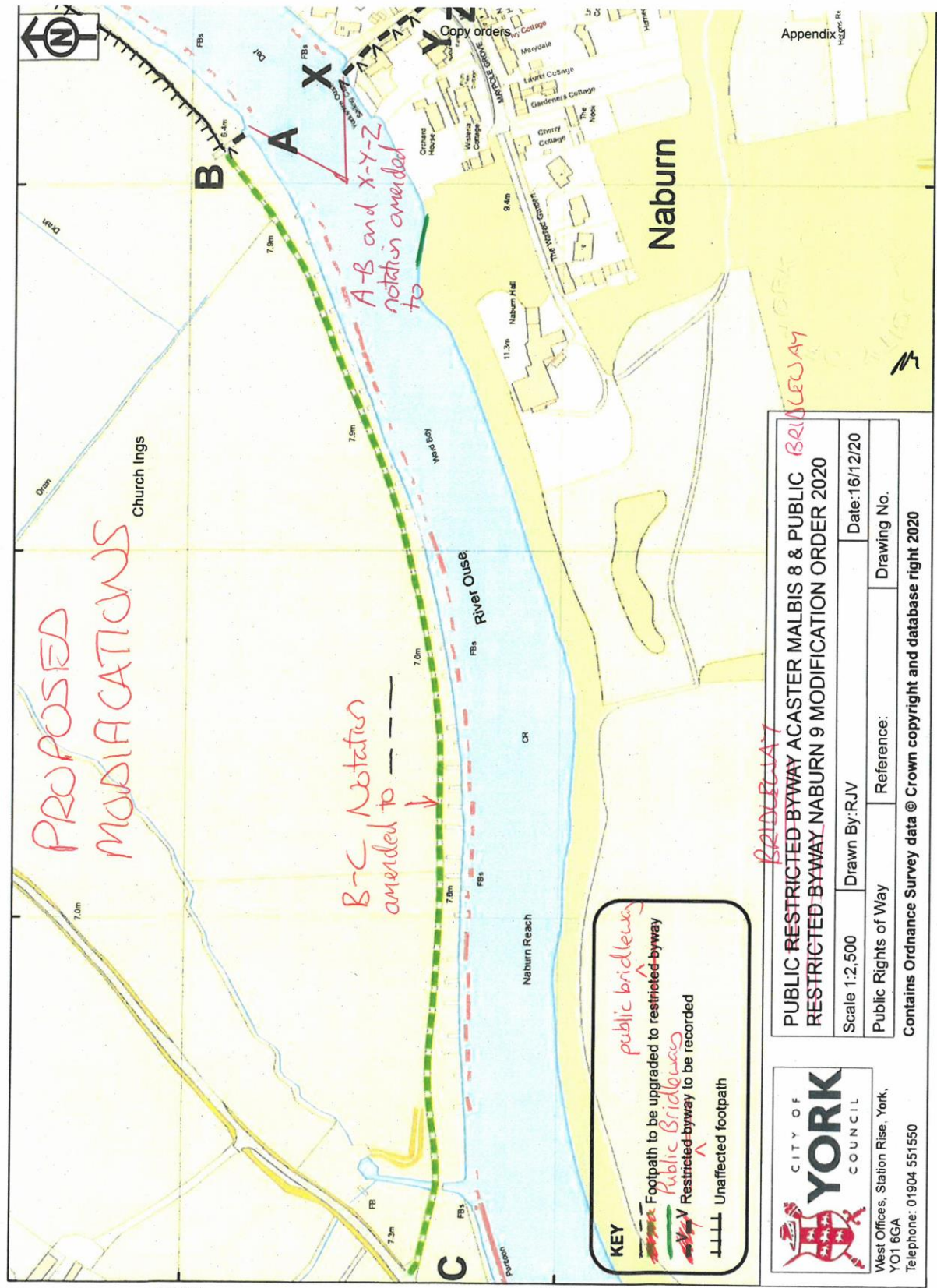
4. I confirm the Order subject to the following modifications:

- Amend “Restricted Byway” to “Public Bridleway” in all instances.
- In Part II of the Order Schedule (Modification of Definitive Statement): amend all width measurements to “seven feet or thereabouts, as set out in the Ouse and Derwent Division Quarter Sessions, 1824”.
- In Part II of the Order Schedule (Modification of Definitive Statement) in respect of Path No.4/9: amend “at the edge of the River Ouse the [public bridleway] south east up the 3.5 metres wide concrete slip way” by the addition of the word “passes” between “public bridleway” and “south east”.
- In Part II of the Order Schedule (Modification of Definitive Statement): amend “0.47km” in the “Length (km)” column in respect of Path No. 4/9 to “0.047km”.
- In the Order Map: amend the notation used for sections A-B and X-Y-Z of the Order routes from a broken line with small arrowheads to a continuous green line.
- In the Order Map: amend the notation used for section B-C of the route (public footpath to be upgraded in Acaster Malbis parish) from a broken green line to a broken black line.
- In the Order Map key: amend the notation for “Footpath to be upgraded to [public bridleway]” to a broken black line.
- In the Order Map key: amend the notation for “[Public bridleway] to be recorded” to a continuous green line.

C Beeby

INSPECTOR

ORDER MAP - COPY NOT TO ORIGINAL SCALE





Place Directorate

West Offices
Station Rise
York YO1 6GA

Acaster Malbis Parish Council
25 Lakeside
Acaster Malbis
York
YO23 2TY

Our Ref: 2024 Acaster Malbis 3 FP
Date: 31 May 2024
Email: rightsofway@york.gov.uk

Dear Mr Booth,

HIGHWAYS ACT 1980 SECTION 119 DIVERSION AND UPGRADE

City of York Council is proposing to divert and upgrade the existing public footpath Acaster Malbis 3 to a public bridleway. Please see the enclosed map showing the proposed diversion and upgrade. However, please note that the base map does not reflect the changes being made on the ground. Therefore, the proposed new bridleway route will be situated on a new track with the widths stated below:

A - B - C: 3 metres

C - D: 5 metres

D - E: 4 metres

E - F - G - H: 5 metres

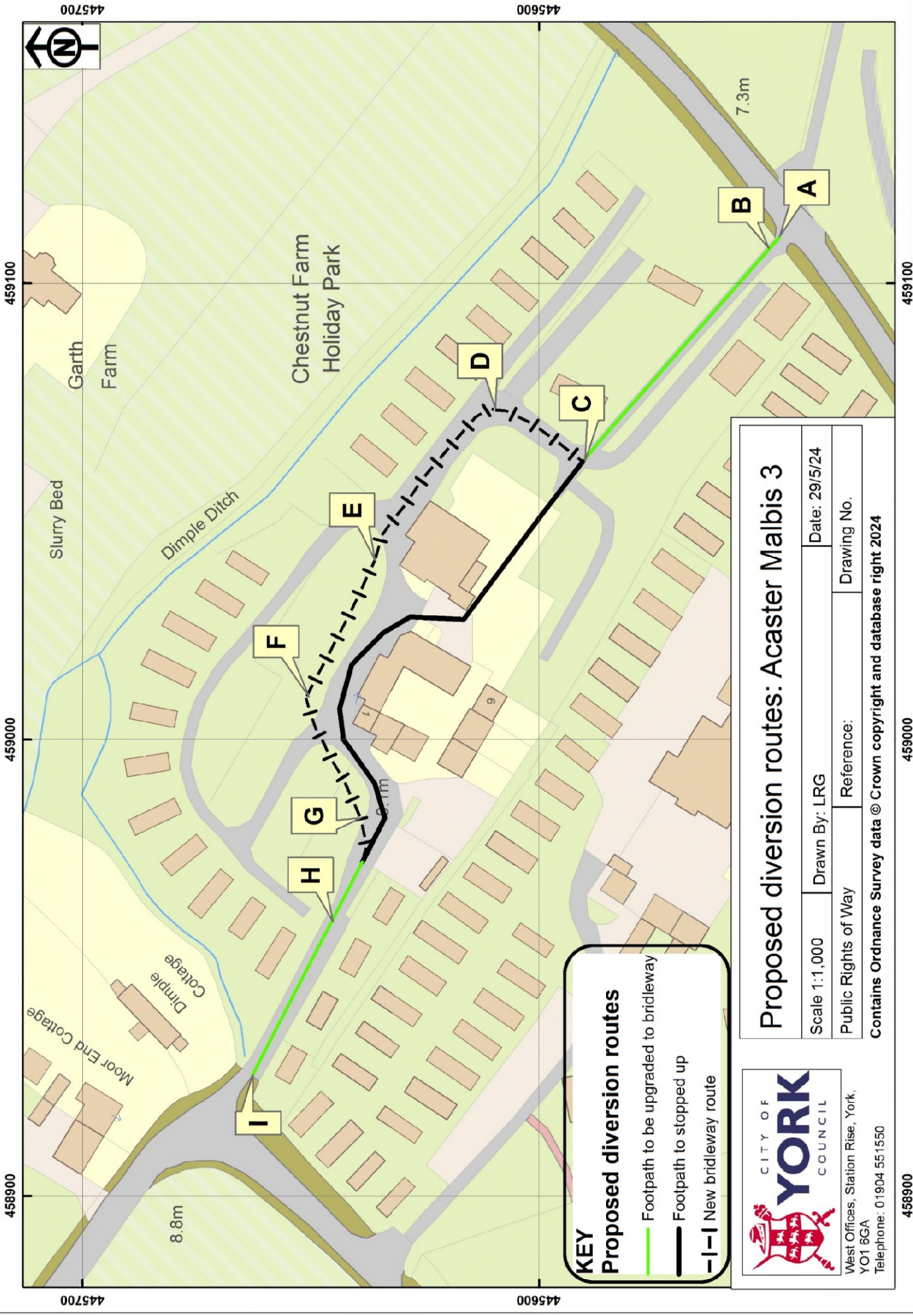
H - I: 3.5 metres

To help the Executive Member for Transport assess whether the council will make a public path diversion order I would value any information or comments you have on this application.

In order for any information you hold to be considered by the Executive Member please could you send it to me by **28 June 2024**.

Yours sincerely,

Lauren Grindley
Definitive Map Assistant



KEY

Proposed diversion routes

- Footpath to be upgraded to bridleway
- Footpath to be stopped up
- |-| New bridleway route

Proposed diversion routes: Acaster Malbis 3

Scale 1:1,000	Drawn By: LRG	Date: 29/5/24
Public Rights of Way	Reference:	Drawing No.

Contains Ordnance Survey data © Crown copyright and database right 2024



CITY OF YORK COUNCIL

West Offices, Station Rise, York,
YO1 6GA
Telephone: 01904 551550

445700 445600 459100 459000

459100 459000

458900 459000

445700 445600